

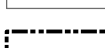
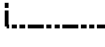








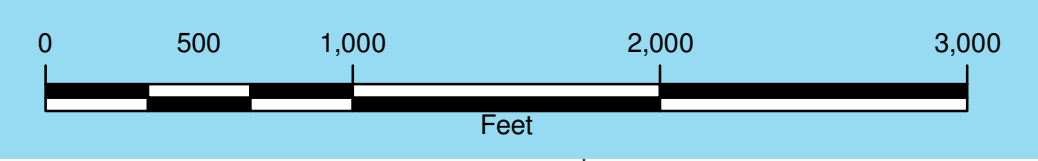

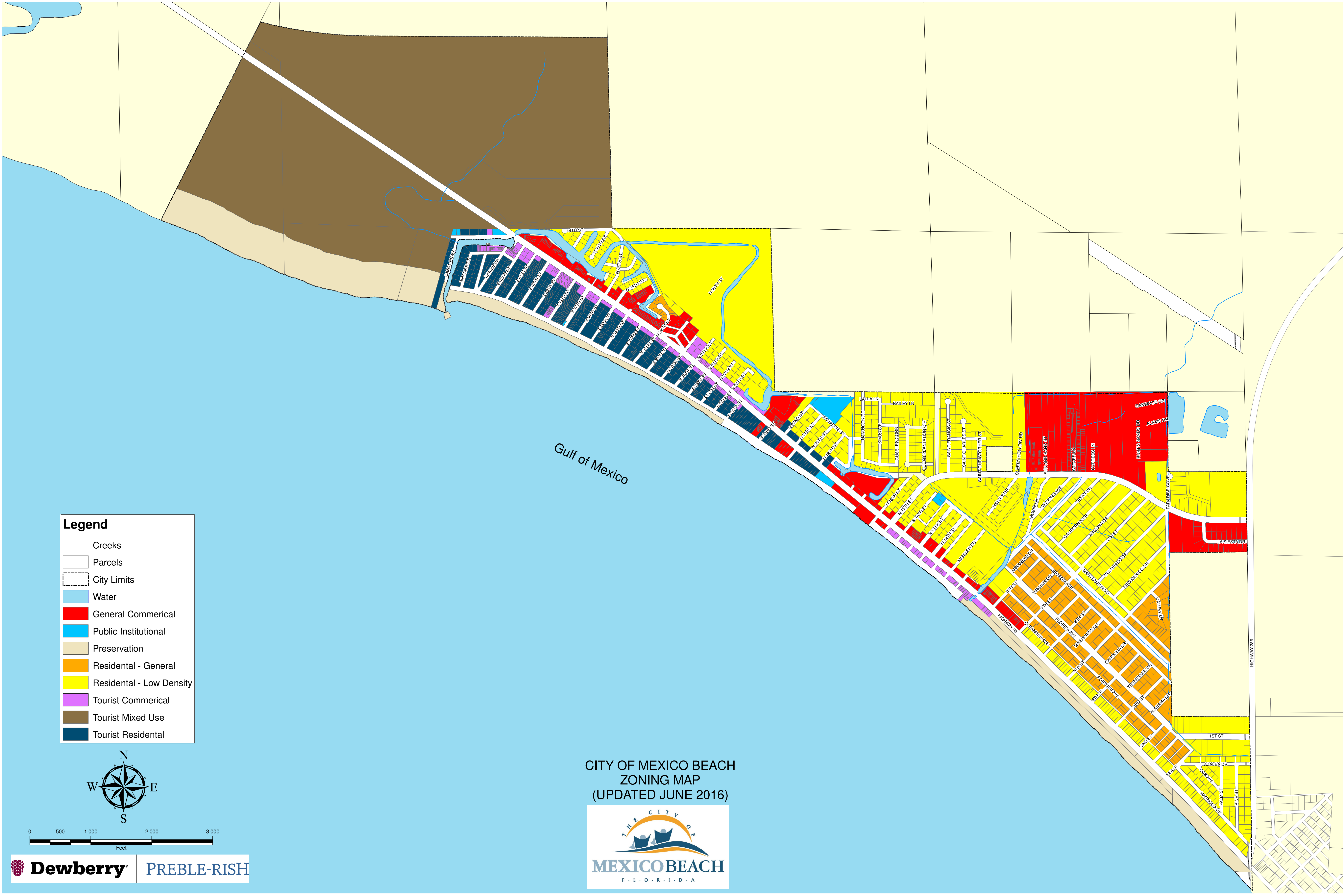


Legend

-  Creeks
-  Parcels
-  City Limits
-  Water
-  General Commerical
-  Public Institutional
-  Preservation
-  Residential - General
-  Residential - Low Density
-  Tourist Commerical
-  Tourist Mixed Use
-  Tourist Residential



CITY OF MEXICO BEACH
ZONING MAP
(UPDATED JUNE 2016)



HIGHWAY 386